



GREENWOOD ROAD

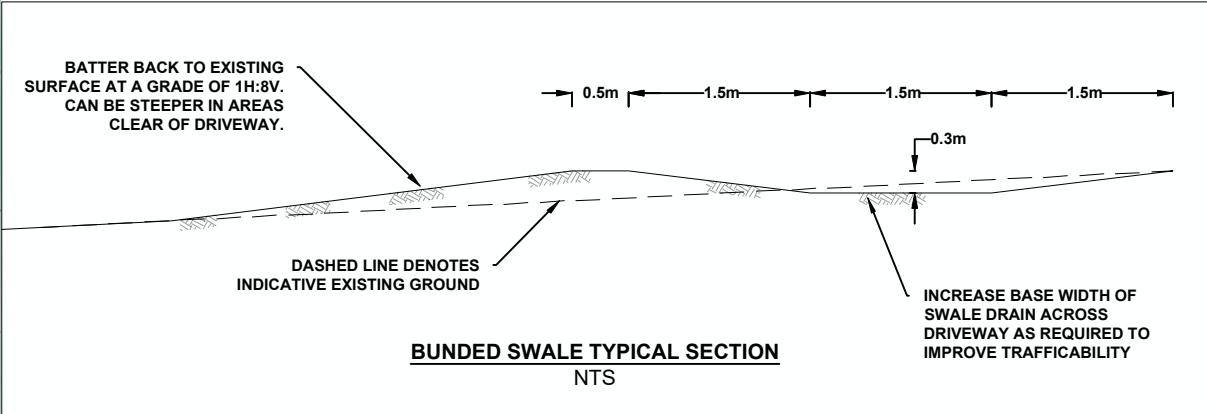
REFER TO SHEET 24047-110 FOR
DETAILS AROUND EXISTING DWELLING

EXTEND BUNDED SWALE DRAIN TO WEST OF
ACCESS ROAD AS REQUIRED TO ENSURE
FLOWS ARE NOT UNSTRUCTED

REMOVE OBSTRUCTIONS AT OUTLET OF EXISTING
CULVERT. CLEAN OUT TABLE DRAIN FOR A
DISTANCE OF APPROXIMATELY 10m DOWNSTREAM
TO ALLOW CULVERT TO BE FREE DRAINING.

REMOVE OBSTRUCTIONS TO EXISTING CULVERT
INLET. CLEAN OUT TABLE DRAIN FOR A DISTANCE OF
APPROXIMATELY 10m UPSTREAM OF HEADWALL.

PLAN VIEW
SCALE 1:600



TO DIVERT OVERLAND FLOWS AWAY FROM BUILDINGS,
CONSTRUCT BUNDED SWALE DRAIN ON ALIGNMENT AS
SHOWN. REFER TO TYPICAL SECTION FOR DETAILS.

HILLVIEW DRIVE

Rev	Date	Description
A	DD/MM/YY	Initial Issue

381 Hillview Drive
Stormwater Drainage

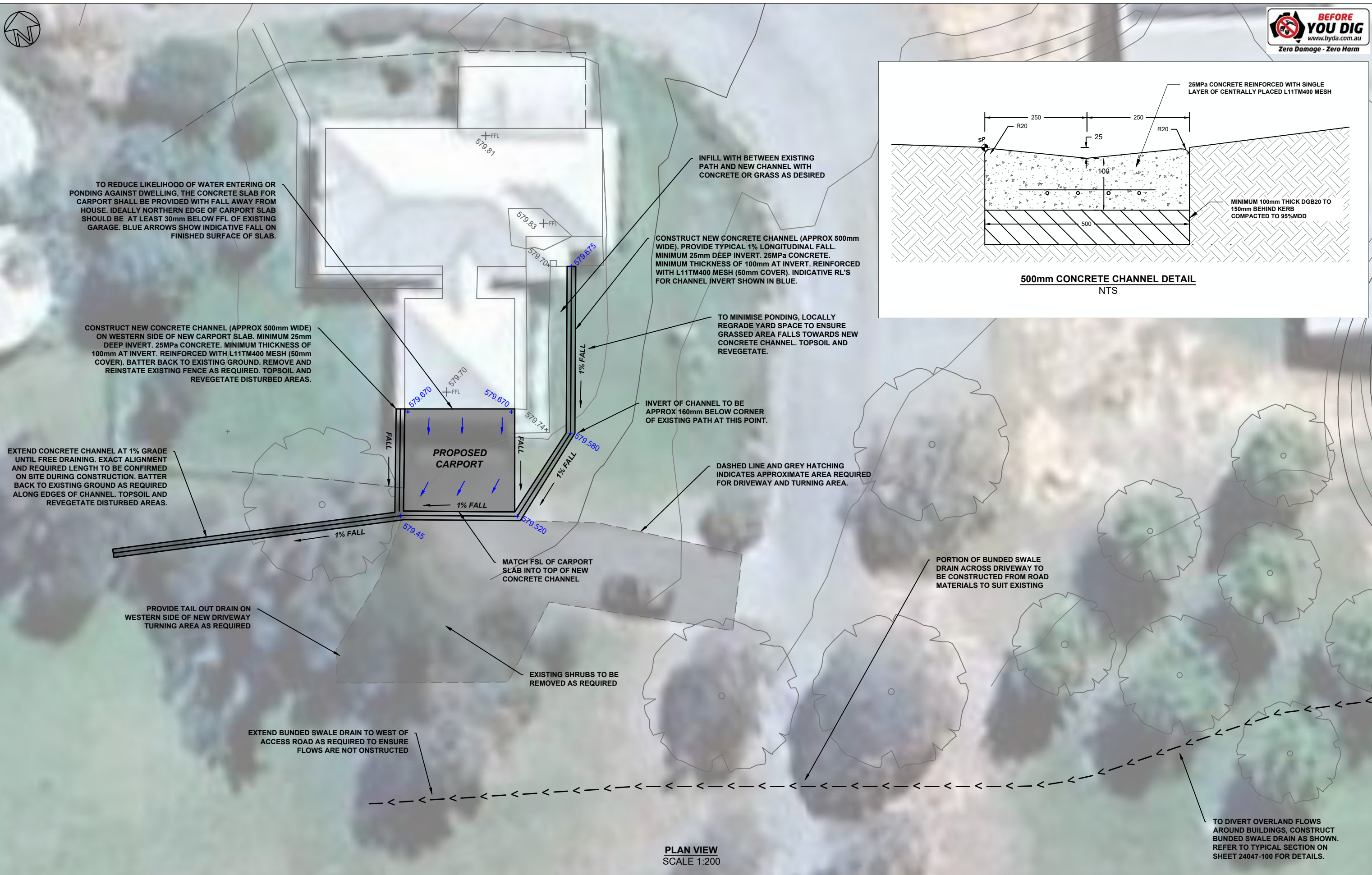
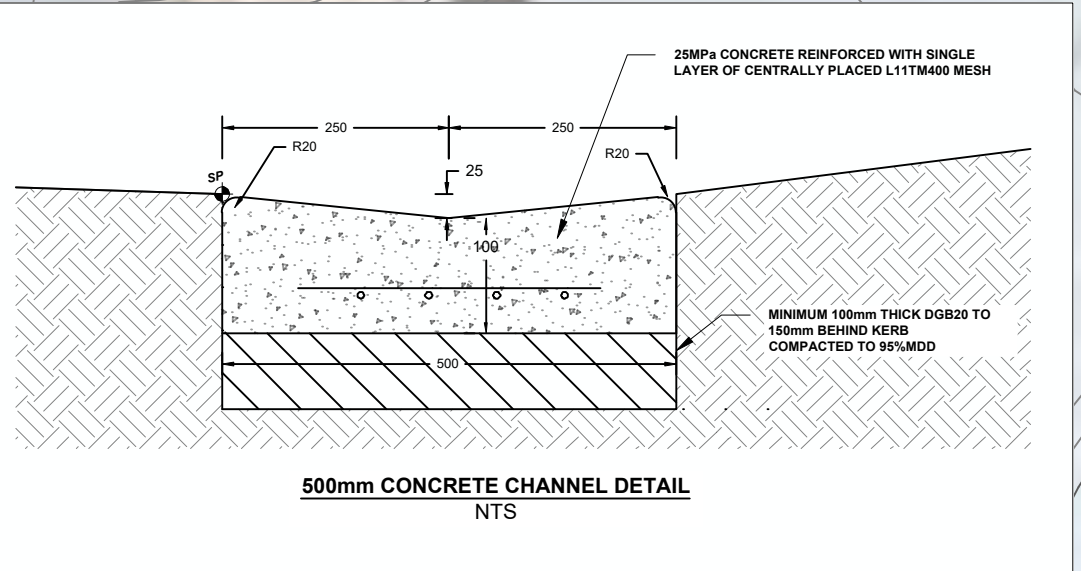
ABN: 36 169 355 122
7 Adele Street Yass NSW
Ph: 0418 484 138
PO Box 15 Yass NSW 2582
email: admin@genium.com.au

Client: Lachlan Macquarie Institute

General Arrangement
Sheet 1 of 2

Status: Draft for Comment

Datum: ASSUMED	Scale: 1:600	Size: A3
Drawing Number: 24047 -100	Sheet: 1 of 2	Revision: A



Rev	Date	Description
A	DD/MM/YY	Initial Issue

381 Hillview Drive
Stormwater Drainage

ABN: 36 169 355 122
7 Adele Street Yass NSW
Ph: 0418 484 138
PO Box 15 Yass NSW 2582
email: admin@genium.com.au

Client: Lachlan Macquarie Institute		Status: Draft for Comment	
General Arrangement Sheet 2 of 2		Datum: ASSUMED Drawing Number: 24047 -110	Scale: 1:200 Sheet: 2 of 2
		Size: A3	Revision: A